

PORTLAND, OREGON

City Community Data Profile

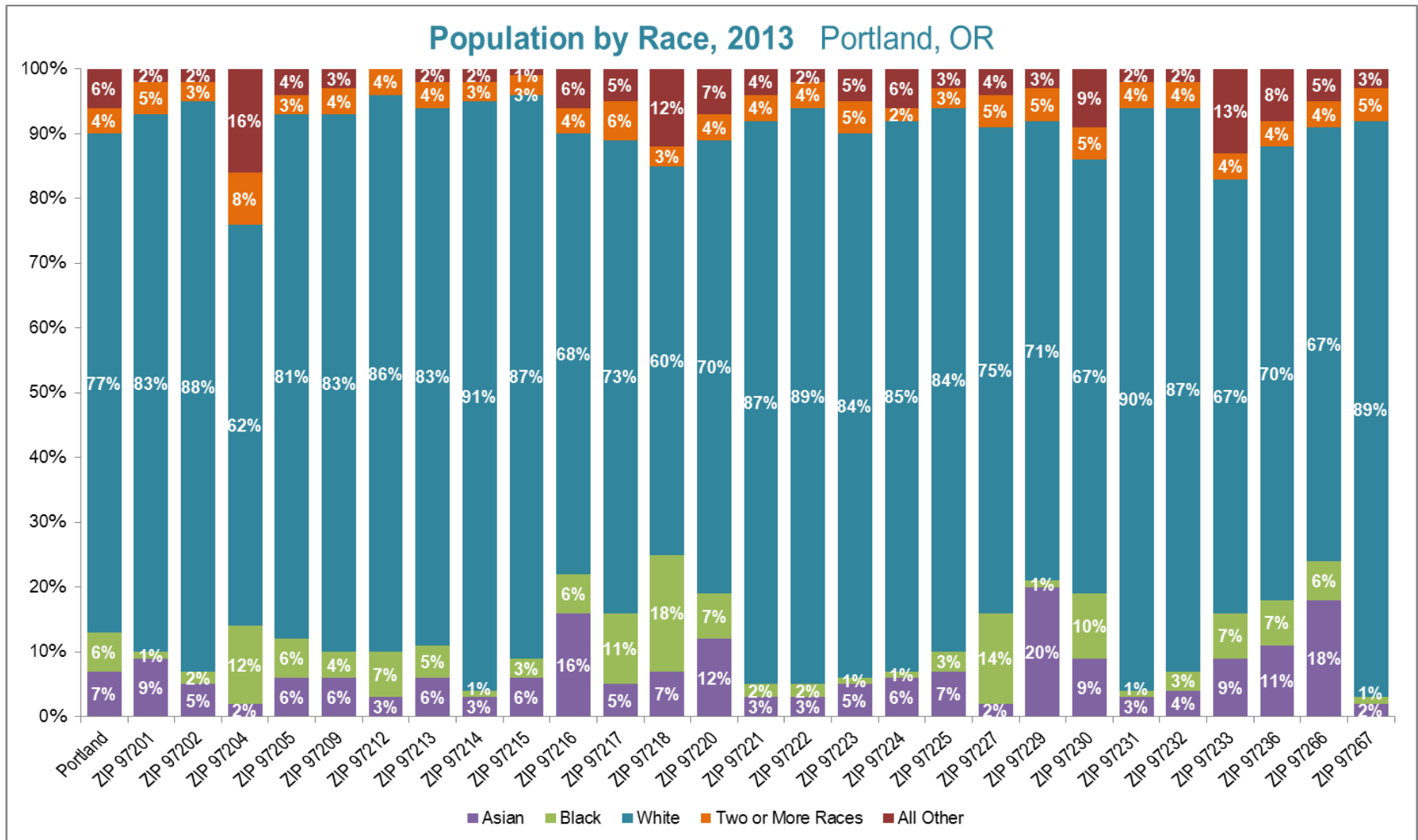
Vantage Point 2015: 12th District Community Indicators Project
Federal Reserve Bank of San Francisco

Project Contact: Gabriella Chiarenza
gabriella.chiarenza@sf.frb.org

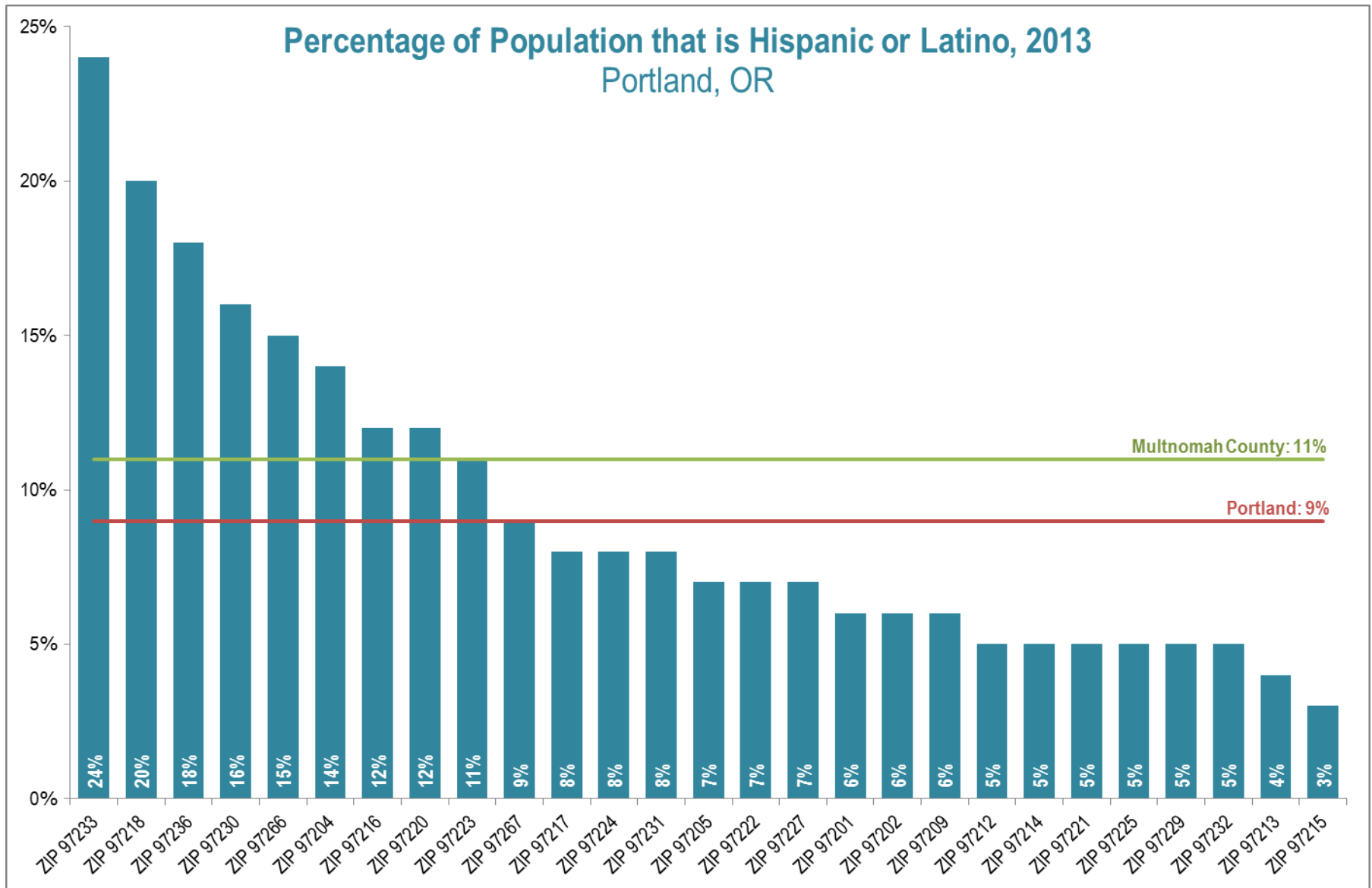
Includes data for ZIP codes 97201, 97202, 97204, 97205, 97209, 97212, 97213, 97214, 97215, 97216, 97217, 97218, 97220, 97221, 97222, 97223, 97224, 97225, 97227, 97229, 97230, 97231, 97232, 97233, 97236, 97266, and 97267, with comparative data for the city of Portland and Multnomah County



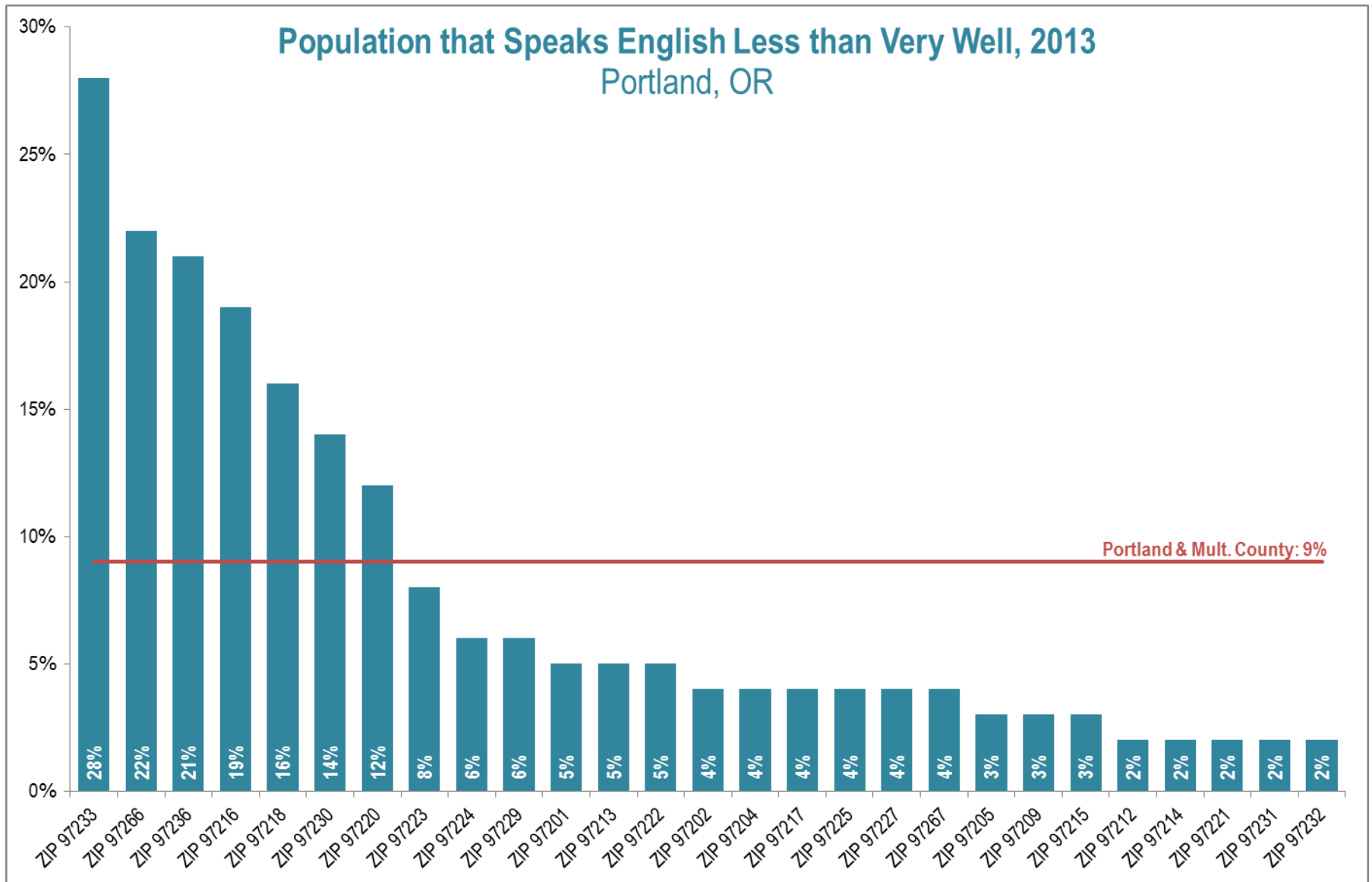
Social and Demographic Data



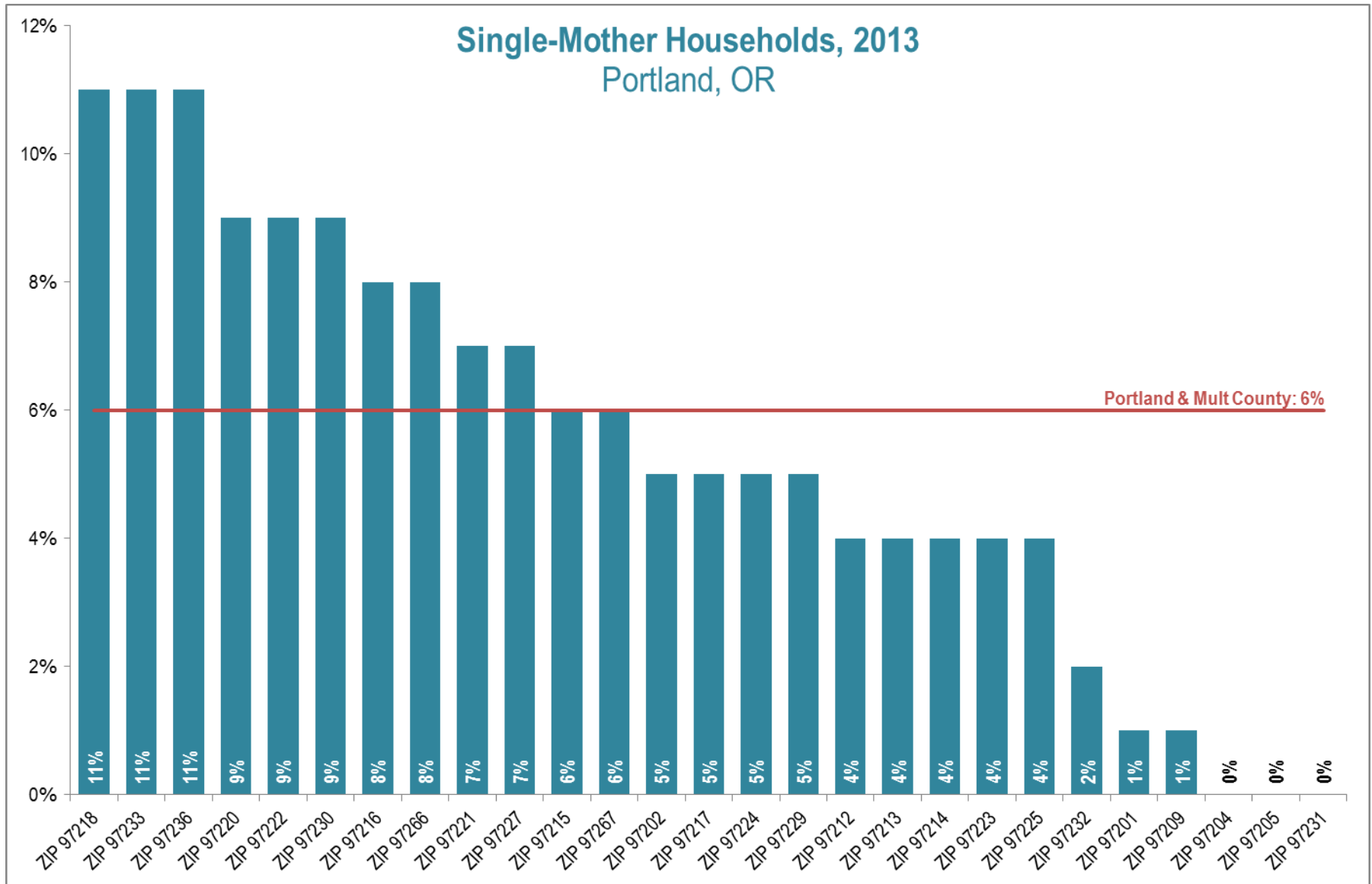
Source: ACS 09-13, B02001, of total population



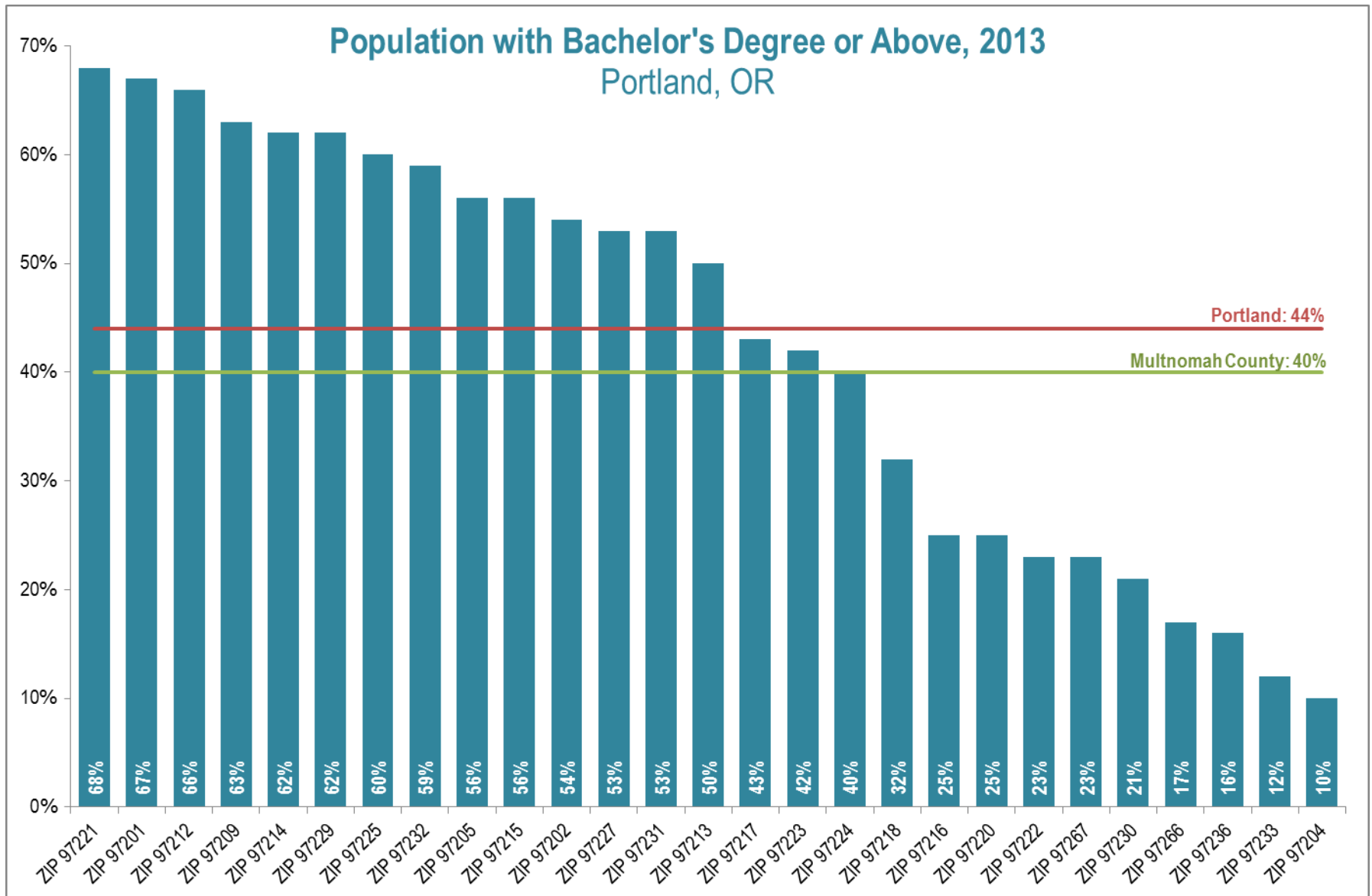
Source: ACS 09-13, B03003, of total population



Source: ACS 09-13, DP02, of population 5 yrs and older

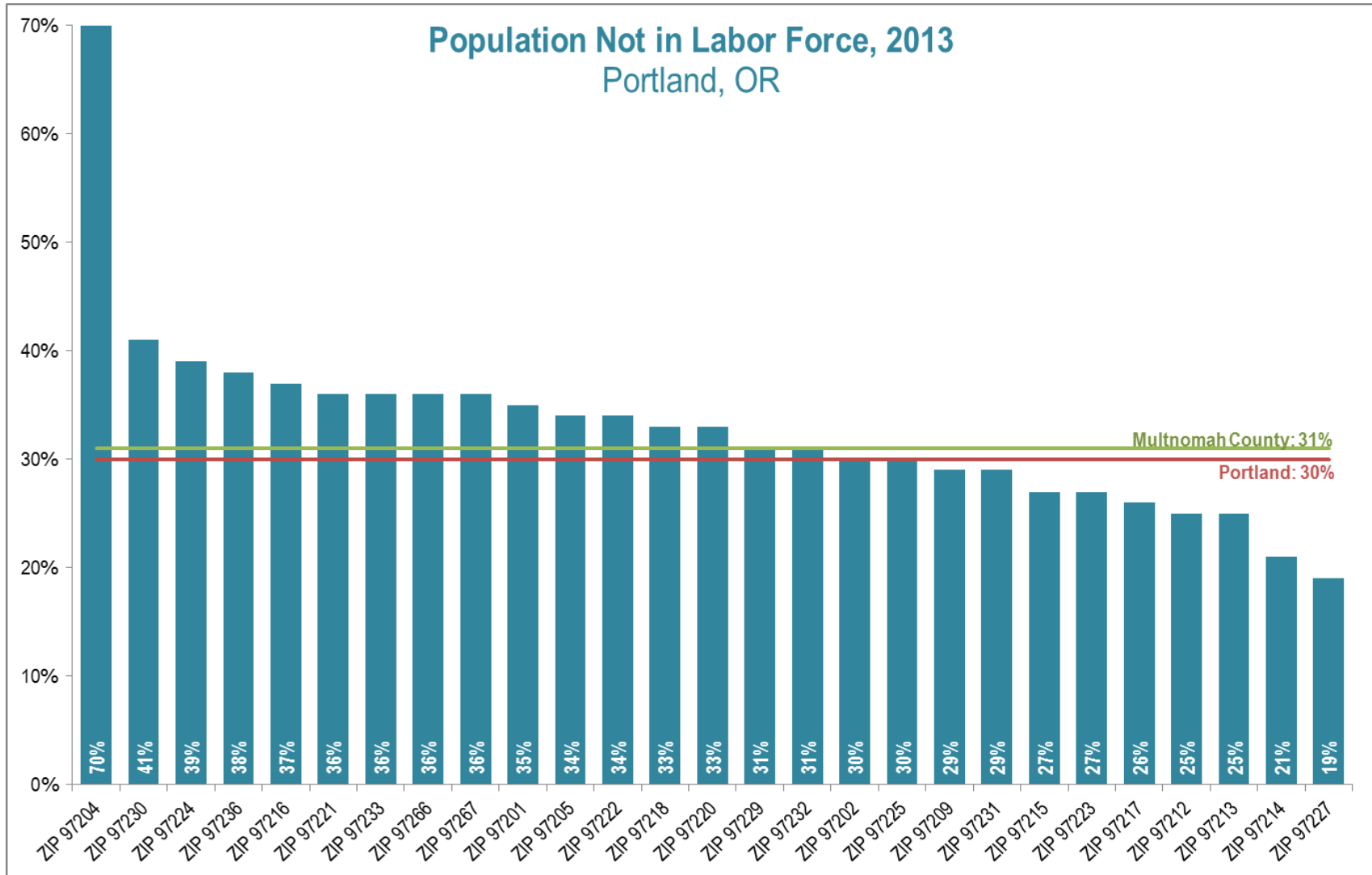


Source: ACS 09-13, DP02, of total family households

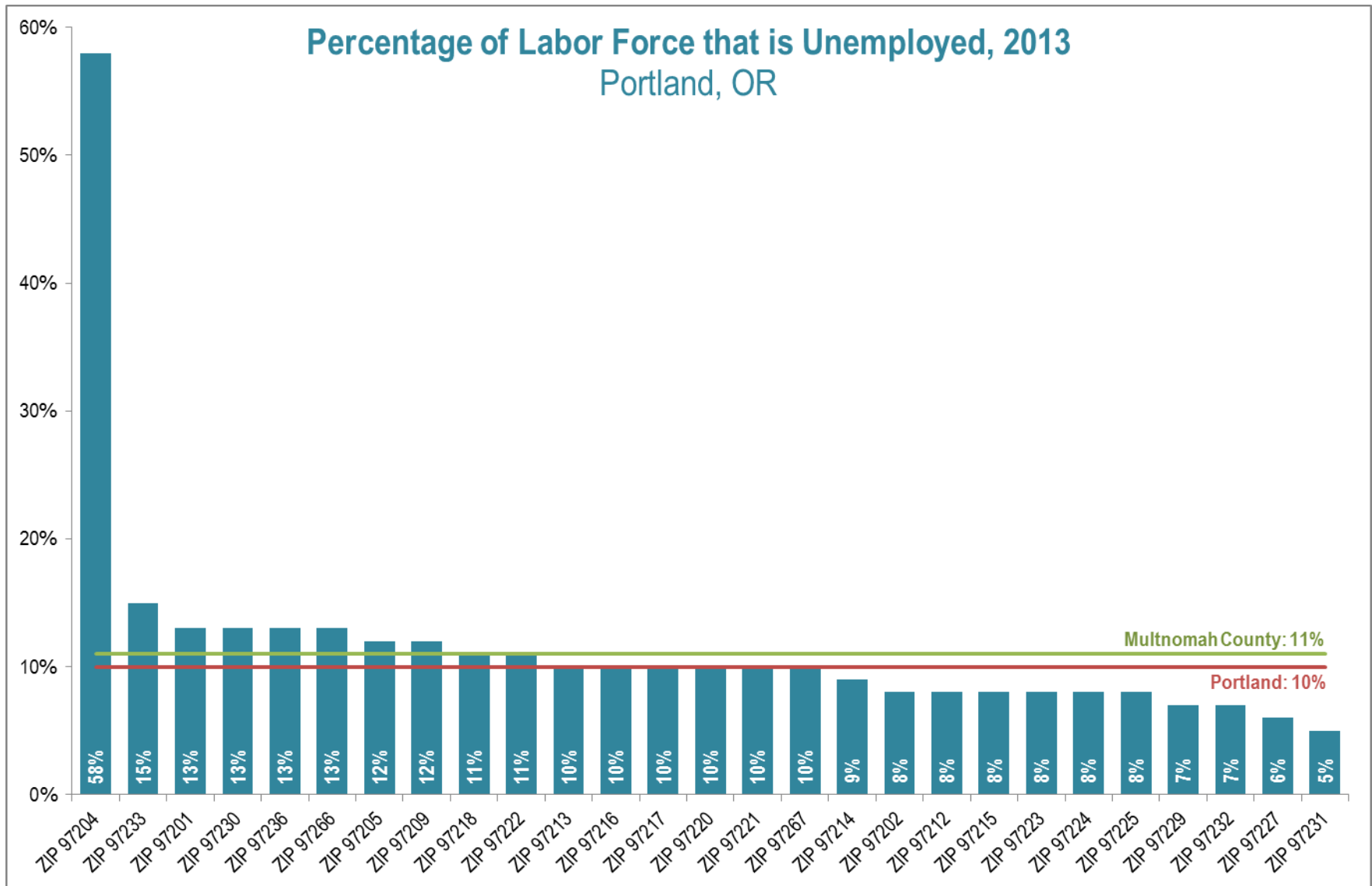


Source: ACS 09-13, DP02, of population 25 yrs and older

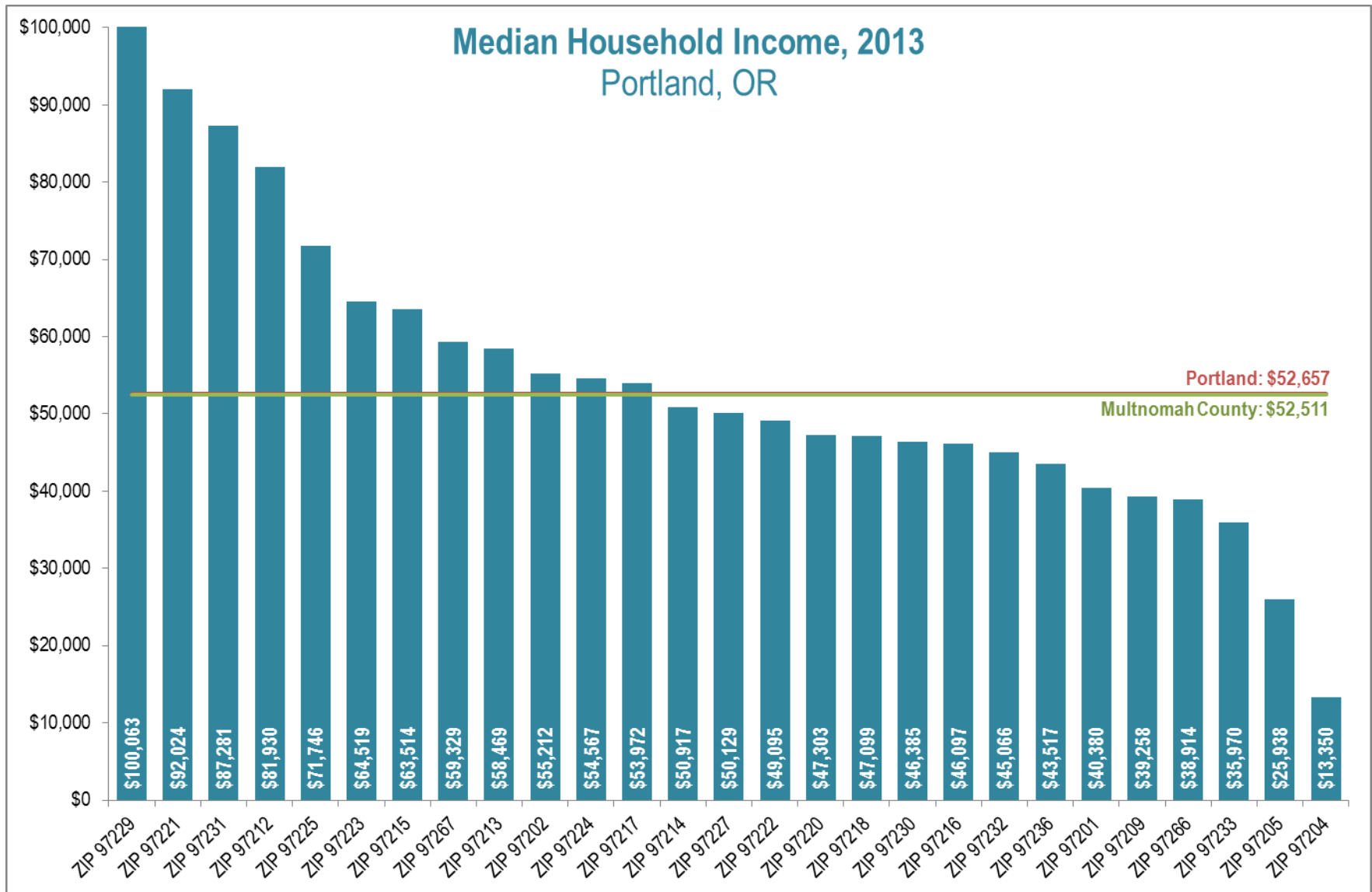
Employment and Financial Stability Data



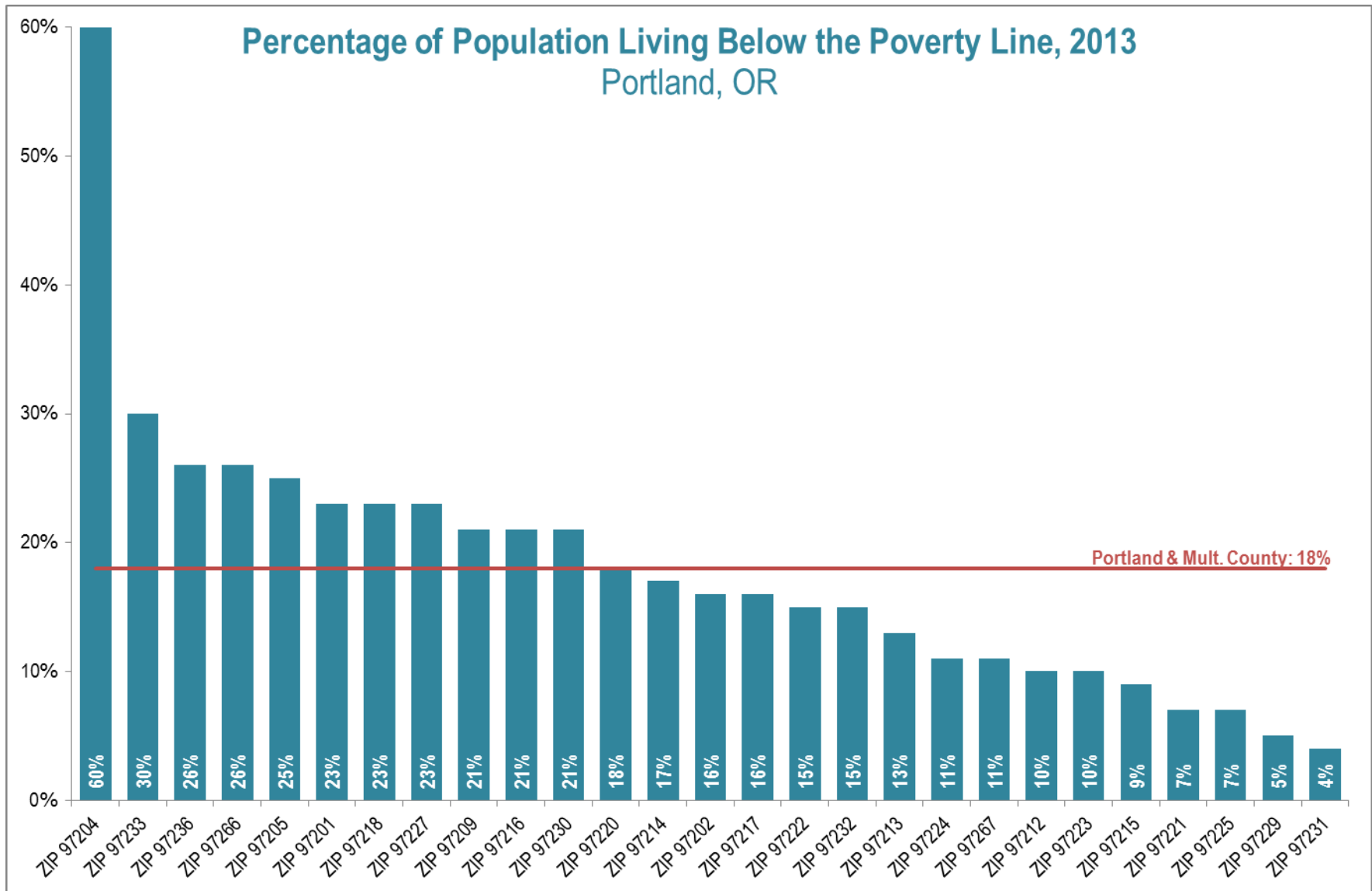
Source: ACS 09-13, DP03, of population 16 years and older



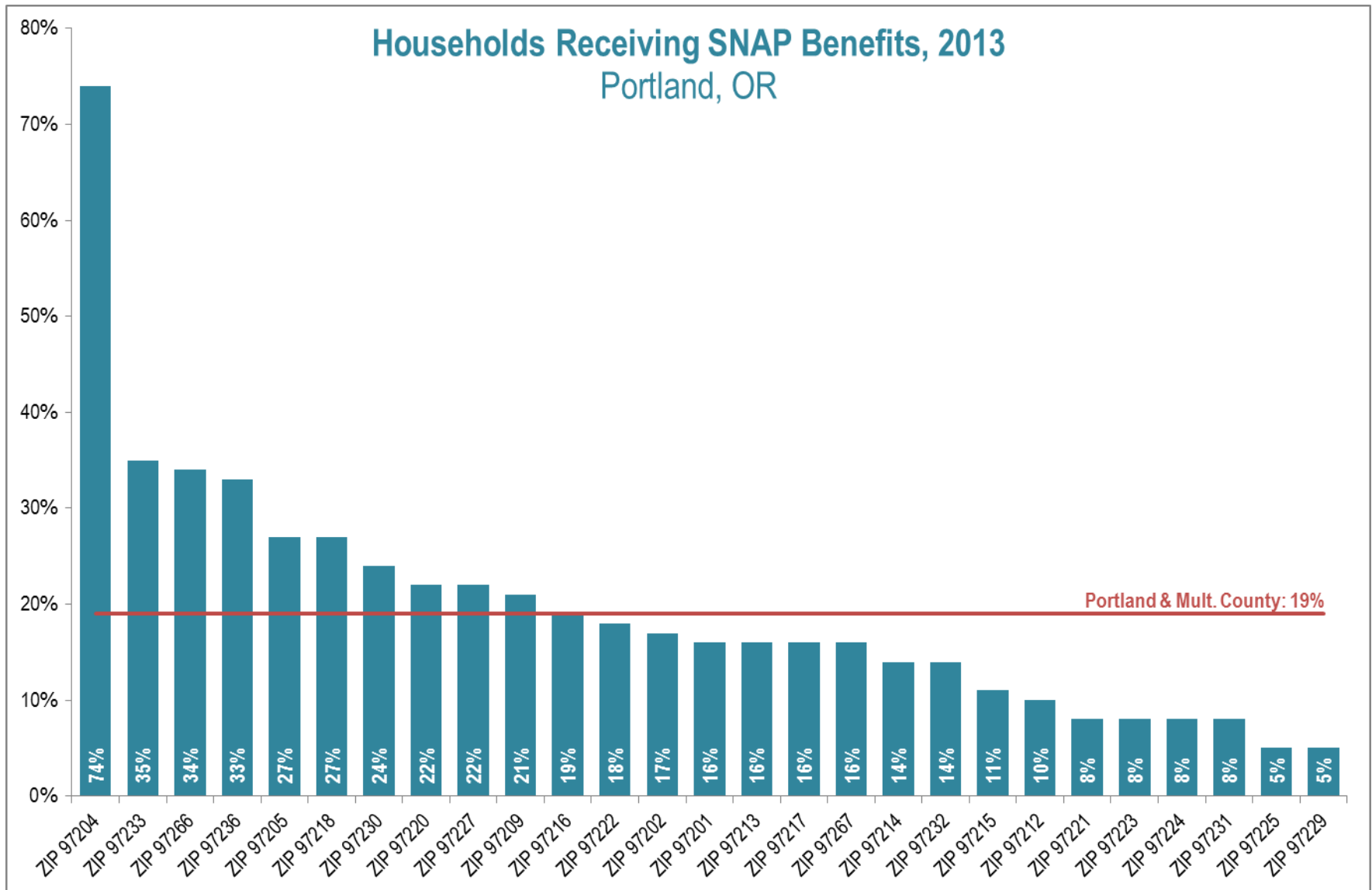
Source: ACS 09-13, DP03, of civilian labor force



Source: ACS 09-13, DP03, of total households

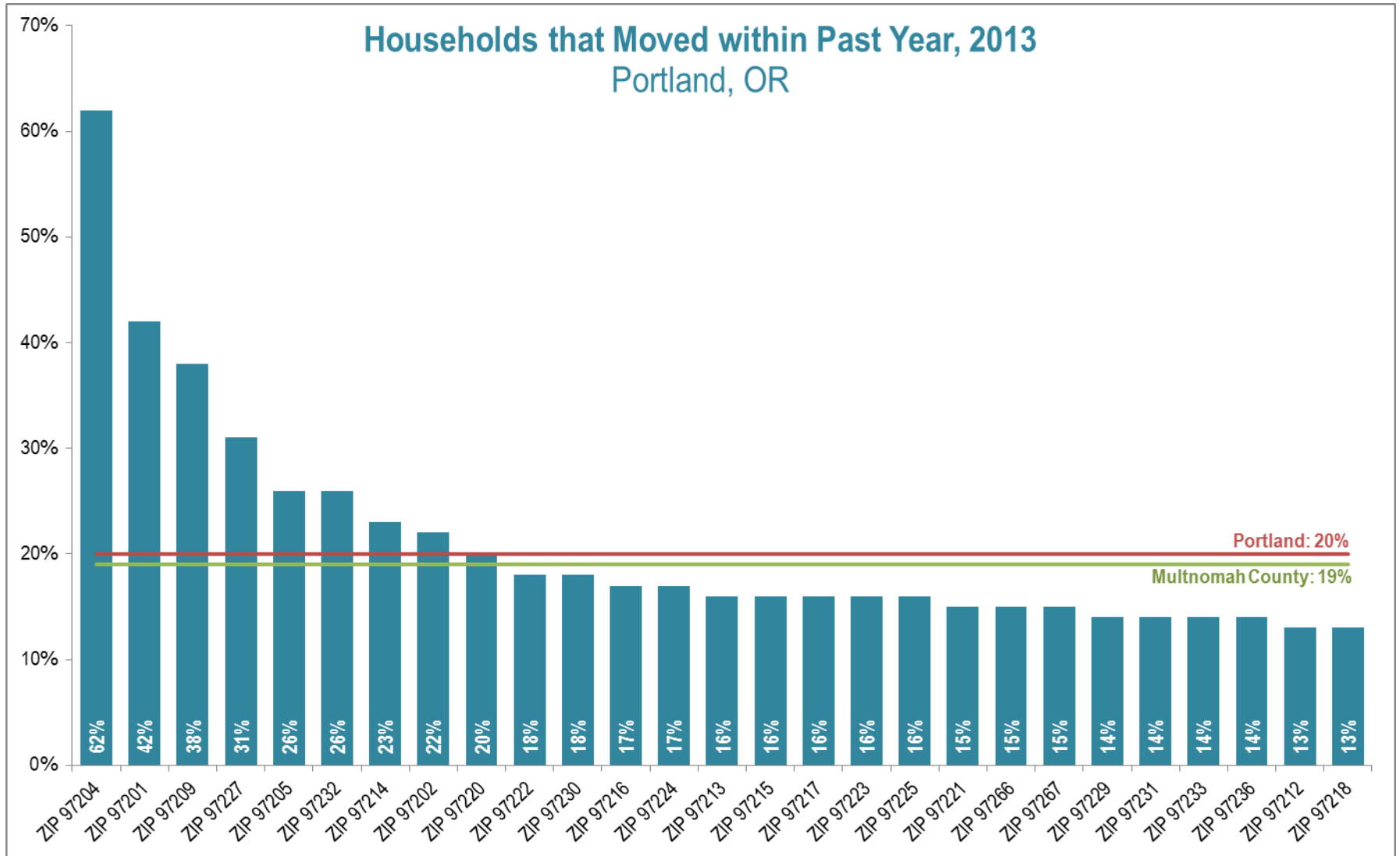


Source: ACS 09-13, DP03, of total population

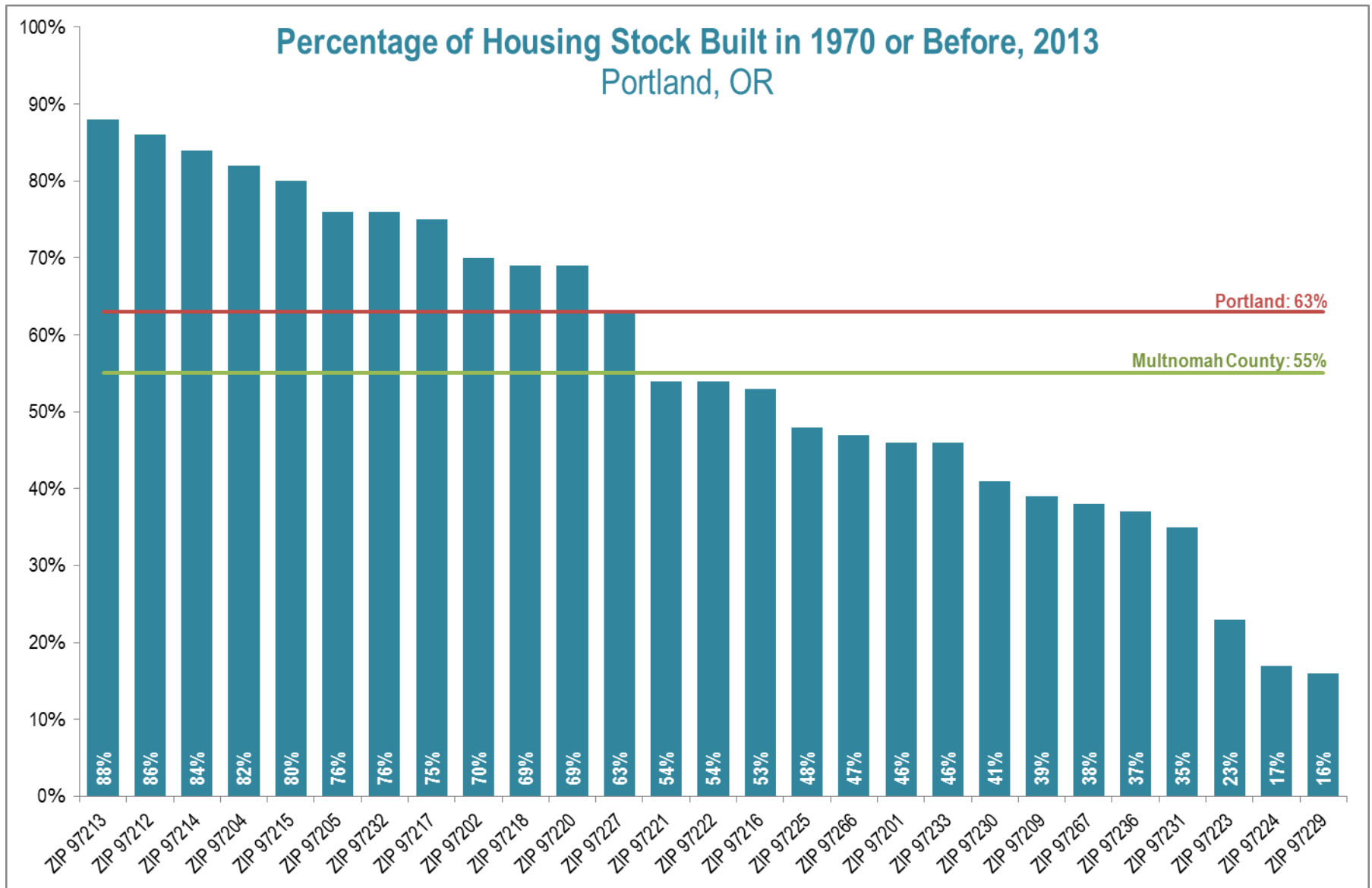


Source: ACS 09-13, DP03, of total households (Note: SNAP is the Supplemental Nutrition Assistance Program, also known as food stamps)

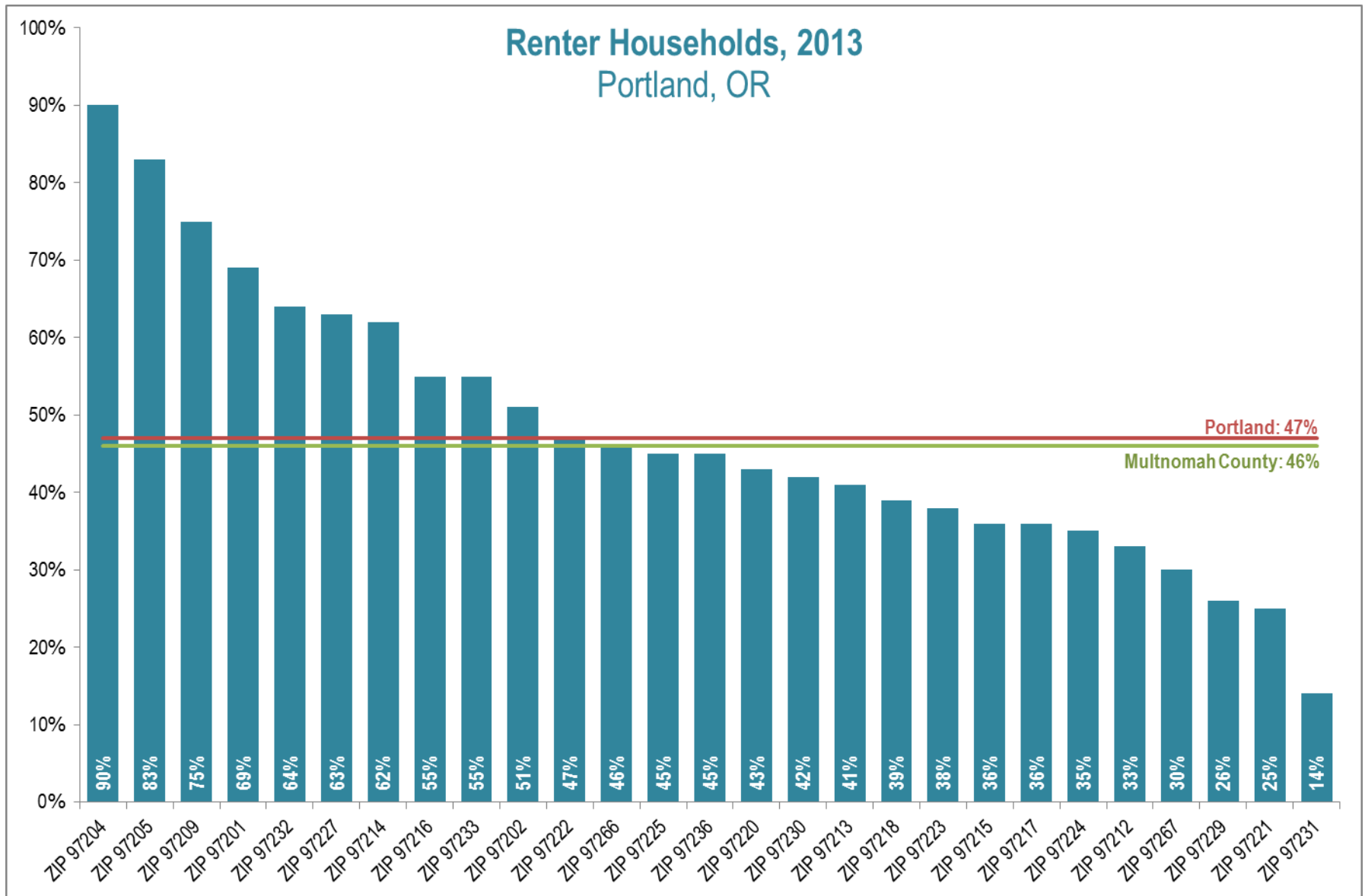
Housing Data



Source: ACS 09-13, DP02, of population 1 year and older

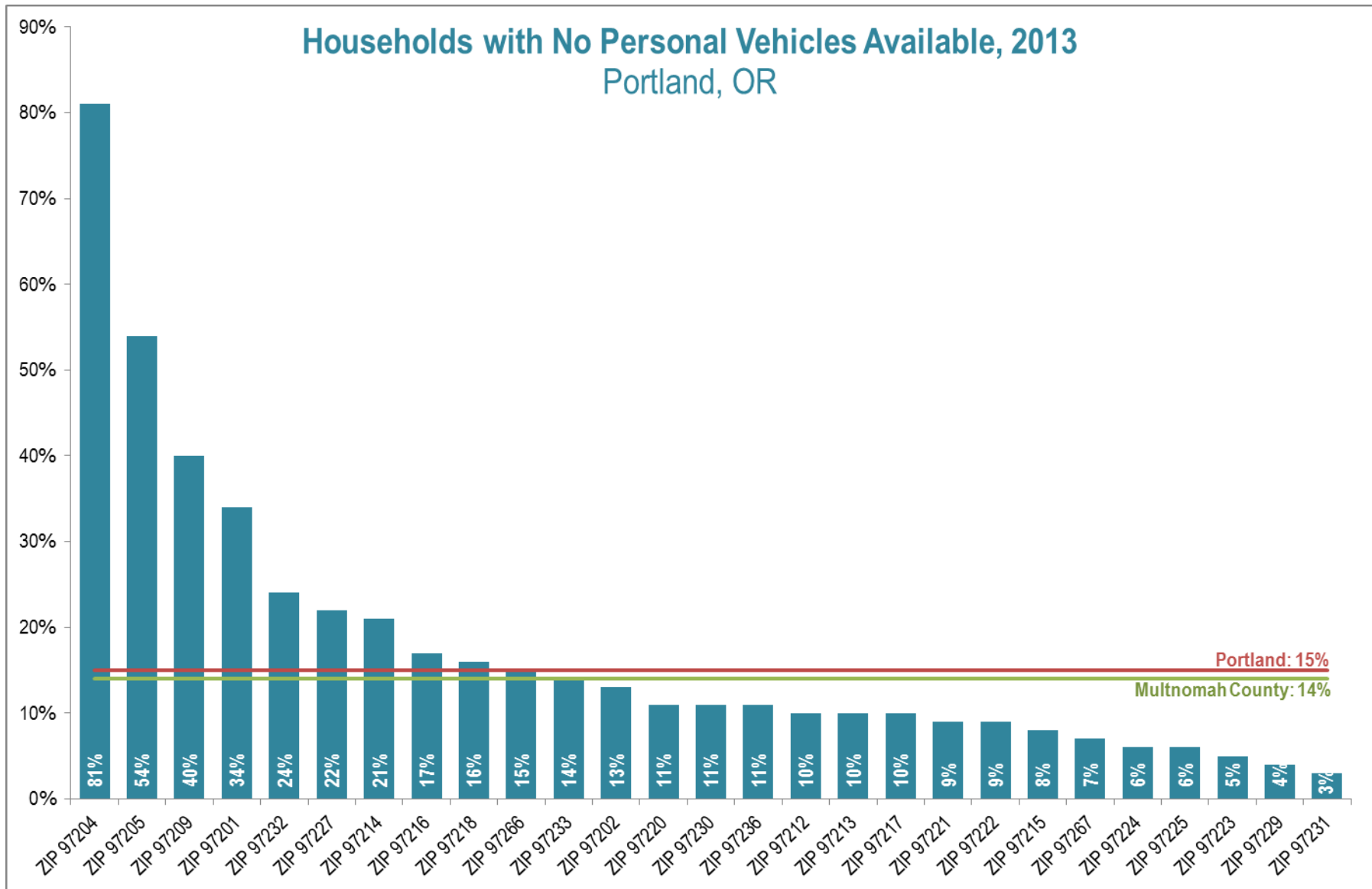


Source: ACS 09-13, DP04, of total housing units

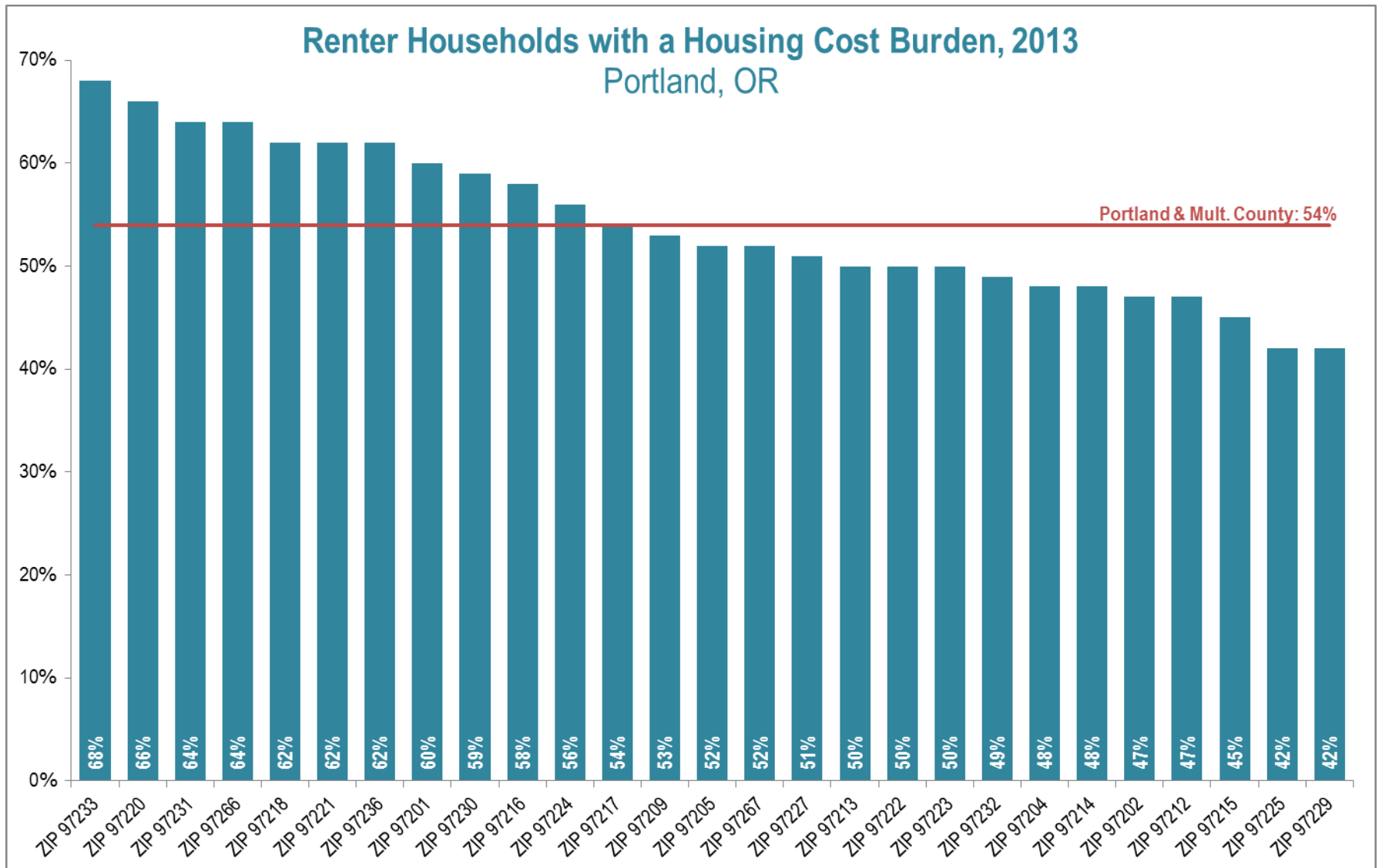


Source: ACS 09-13, DP04, of occupied housing units

Households with No Personal Vehicles Available, 2013 Portland, OR



Source: ACS 09-13, DP04, of occupied housing units



Source: ACS 09-13, DP04, of renter-occupied households (Note: A household is considered to have a housing cost burden if it is paying 30 percent or more of its income on housing costs, including rent, utilities, mortgage payments, and insurance)